

**THE ANTI-SOCIAL BEHAVIOUR, CRIME AND POLICING ACT 2014**

**THE BLACKPOOL BOROUGH COUNCIL**

**TYLDESLEY WARD**

**(RESTRICTED ACCESS)**

**PUBLIC SPACES PROTECTION ORDER 2021**

Blackpool Borough Council (“the Council”), in exercise of its powers under section 59 of the Anti-social Behaviour, Crime and Policing Act 2014 (“the Act”) and under all other enabling powers being satisfied that all conditions set out in section 59 of the Act have been met hereby makes the following Order:

1. This Order applies to the public spaces within the Borough of Blackpool described in the Schedule to this Order and shown marked BLUE on the plans annexed to this Order (“the Restricted Access Areas”).
2. The Order is required due to the high levels of crime and anti-social behaviour associated with the Restricted Areas prior to the installation of lockable alley gates; and having had a detrimental effect on the quality of life of those living in the locality, was persistent and continuing in nature, and was unreasonable.
3. Save for the exemptions in Article 4 below, no person shall use the public right of way over the Restricted Area at any time.
4. Nothing in Article 3 above shall apply to the following:-
  - a. The owners and occupiers of adjoining premises as described in the Schedule to this Order
  - b. Police, Fire, Rescue Services and NHS personnel in the exercise of their duties:
  - c. Employees contractors or agents of statutory undertakings requiring access to apparatus (water, gas, electricity and telecommunications providers) in the exercise of their functions; and
  - d. Local Authority officers and their contractors or agents including local Town Centre Bid Officers in the exercise of their functions
5. Gates restricting access may be installed, operated and maintained in a Restricted Area by the Council.
6. Any person using the gates referred to in Article 5 to gain access to or from a Restricted Area shall ensure that the gates are closed and locked immediately after use. Failure to do so would amount to a breach of this order.

7. The Council is responsible for maintenance of the gates. The responsible department for maintenance can be contacted on 01253 477477 or issues reported on line [Report An Alley Gate Fault \(blackpool.gov.uk\)](http://blackpool.gov.uk)
8. Any person without reasonable excuse fails to comply with the requirements of this Order commits an offence and shall be liable on summary conviction to a fine not exceeding Level 3 on the standard scale.
9. This Order may be cited as the Blackpool Borough Council, Tyldesley Ward (Restricted Access) Public Space Protection Order 2021 and applies to the public places described in the Schedule to this Order and shown on the Plans attached to the Order (“the Restricted Access Areas”)
10. This Order shall come into force on .....2021 and shall have effect and remain in force for a period of three years from that date, unless extended pursuant to section 60 of the Act.
11. If any interested person desires to question the validity of this Order on the grounds that the Council had no powers to make it or that any requirement of the Act has not been complied with in relation to this Order, he or she may apply to the High Court within six weeks of this Order being made.

Dated this                      day of                      2021

The COMMON SEAL of

Blackpool Borough Council

Was affixed hereto in the presence of:-

Authorised signatory

**SCHEDULE**  
**Tyldesley Ward**

| <b>Schedule Plan Reference Number</b> | <b>Location</b>   | <b>Description</b>       |
|---------------------------------------|---|--------------------------|
| <b>1.</b>                             | 1-49 Baldwin Grove<br>44-48 Boardman Avenue<br>201-223 Bloomfield Road                                | <b>Baldwin Grove</b>     |
| <b>2.</b>                             | 15-49 Bela Grove<br>24-60 Condor Grove<br>116-124 Grasmere Road                                       | <b>Bela Grove</b>        |
| <b>3.</b>                             | 1-40 Blenheim Avenue  | <b>Blenheim Avenue 1</b> |
| <b>4.</b>                             | 45-57 Blenheim Avenue<br>41-63 Cumberland Avenue<br>142-150 Park Road<br>19-23 Salisbury Avenue       | <b>Blenheim Avenue</b>   |
| <b>5.</b>                             | 15-53 Condor Grove<br>130-140 Grasmere Road<br>1-9 Sharrow Grove                                      | <b>Condor Grove</b>      |
| <b>6.</b>                             | 2-54 Cumberland Avenue<br>142-204 Westmorland Avenue<br>183-185 Whitegate Drive<br>2-8 Salisbury Road | <b>Cumberland Avenue</b> |
| <b>7.</b>                             | 89-169 Cunliffe Road<br>2-32 Hartford Avenue<br>230-240 Bloomfield Road<br>297 Park Road              | <b>Cunliffe Road 3</b>   |
| <b>8.</b>                             | 195-255 Cunliffe Road<br>1-3 Stratford Gardens  | <b>Cunliffe Road</b>     |
| <b>9.</b>                             | 48 Auburn Grove<br>22-28 Dinckley Grove<br>1-19 Kingsland Grove<br>273-291 Park Road                  | <b>Dinckley Road</b>     |
| <b>10.</b>                            | 2-10 Fern Grove   | <b>Fern Grove 1</b>      |

|            |   |                          |
|------------|---|--------------------------|
|            | 55-105 Keswick Road<br>177-195 Park Road<br>84-124 Westmorland Avenue                           |                          |
| <b>11.</b> | 1-37 Cumberland Avenue<br>6-70 Gloucester Avenue<br>12-14 Salisbury Road                        | <b>Gloucester Avenue</b> |
| <b>12.</b> | 2-20 Dinckley Grove<br>2-26 Kingsland Grove<br>261-267 Park Road<br>52-86 Sharow Grove          | <b>Kingsland Grove</b>   |
| <b>13.</b> | 66-78 Grasmere Road<br>1-39 Lune Grove<br>2-38 Wyre Grove                                       | <b>Lune Grove</b>        |
| <b>14.</b> | 45-53 Glastonbury Avenue<br>34-46 Fir Grove<br>32-36 Mayfair Road                               | <b>Mayfair Road</b>      |
| <b>15.</b> | 2-18 Pine Avenue<br>4-18 Fir Grove<br>22-36 Laurel Avenue<br>392-400 Waterloo Road              | <b>Pine Avenue</b>       |
| <b>16.</b> | 5-7 Ripon Road<br>147-151 Palatine Road   | <b>Ripon Road 1</b>      |
| <b>17.</b> | 7-13 Salisbury Road<br>56-74 Cumberland Road<br>156-170 Park Road<br>132-140 Westmorland Avenue | <b>Salisbury Avenue</b>  |
| <b>18.</b> | 77-93 Condor Grove<br>247-259 Park Road<br>49-93 Sharow Grove                                   | <b>Sharrow Grove</b>     |
| <b>19.</b> | 9 Somerset Avenue<br>217-221 Westmorland Avenue   | <b>Somerset Avenue</b>   |
| <b>20.</b> | 42-46 Thirsk Grove<br>37-43 Auburn Grove  | <b>Thirsk Grove</b>      |
| <b>21.</b> | 26-76 Bela Grove<br>96-110 Grasmere Road<br>23-69 Levens Grove                                  | <b>Thornber Grove</b>    |

|            |  |                           |
|------------|--|---------------------------|
| <b>22.</b> | 48-66 Grasmere Road<br>36-110 Lune Grove<br>199-207 Park Road<br>29-157 Westmorland Avenue | <b>Westmorland Avenue</b> |
| <b>23.</b> | 4-18 Wood Park Road<br>4-10 Brun Grove<br>171-193 Ansdell Road<br>318-330 Waterloo Road    | <b>Wood Park Road</b>     |
| <b>24.</b> | 36-44 Woodland Grove   | <b>Woodland Grove 1</b>   |
| <b>25.</b> | 80-94 Wyre Grove<br>22-56 Levens Grove<br>26 Thornber Grove<br>23-61 Wyre Grove            | <b>Wyre Grove 1</b>       |

Location of gates marked red in attached plans.

1.

**Baldwin Grove**

Ward: Tyldesley

Scheme Name: Baldwin Grove

Addresses contained within the PSPO:-

1-49 Baldwin Grove

44-48 Boardman Avenue

201-223 Bloomfield Road

There are no alternative routes for public access.

Following the consultation in December 2020 no comments or objections were received regarding the Alley Gate scheme known as Baldwin Grove.



2.

**Bela Grove**

Ward: Tyldesley

Scheme Name: Bela Grove

Addresses contained within the PSPO:-

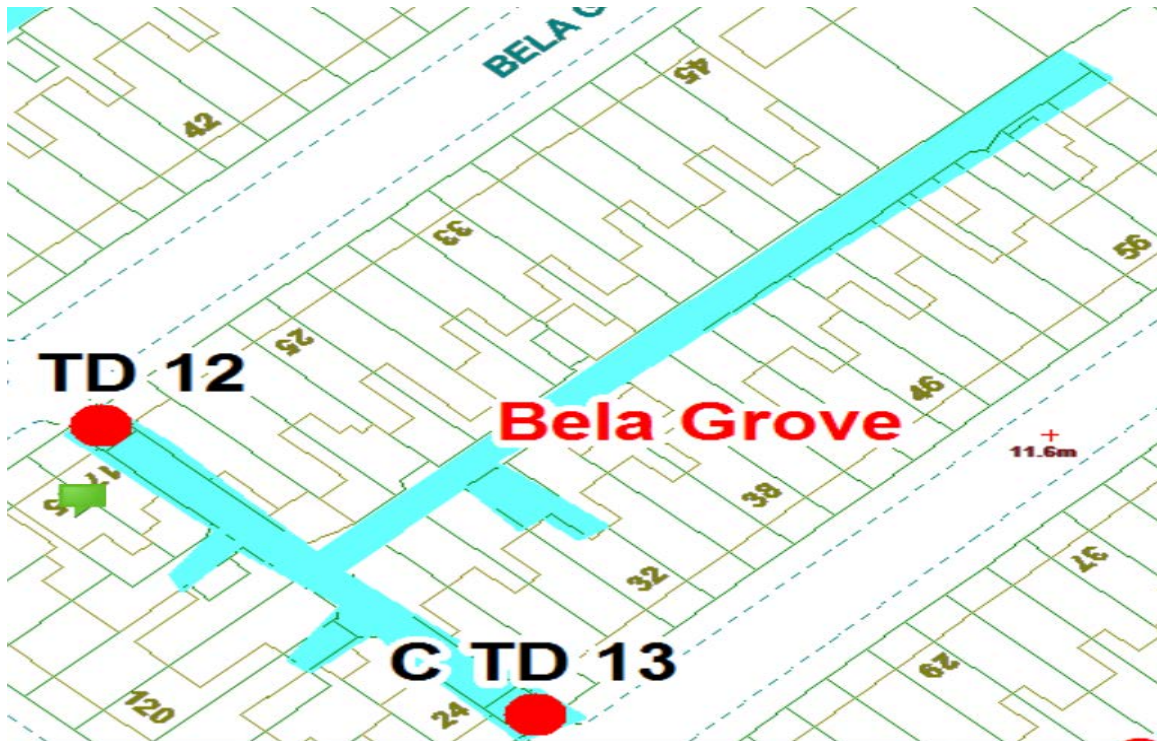
15-49 Bela Grove

24-60 Condor Grove

116-124 Grasmere Road

Alternative routes for public access are via Bela Grove, Condor Grove and Grasmere Road.

Following the consultation in December 2020 no comments or objections were received regarding the Alley Gate scheme known as Bela Grove.



3.

**Blenheim Avenue 1**

Ward: Tyldesley

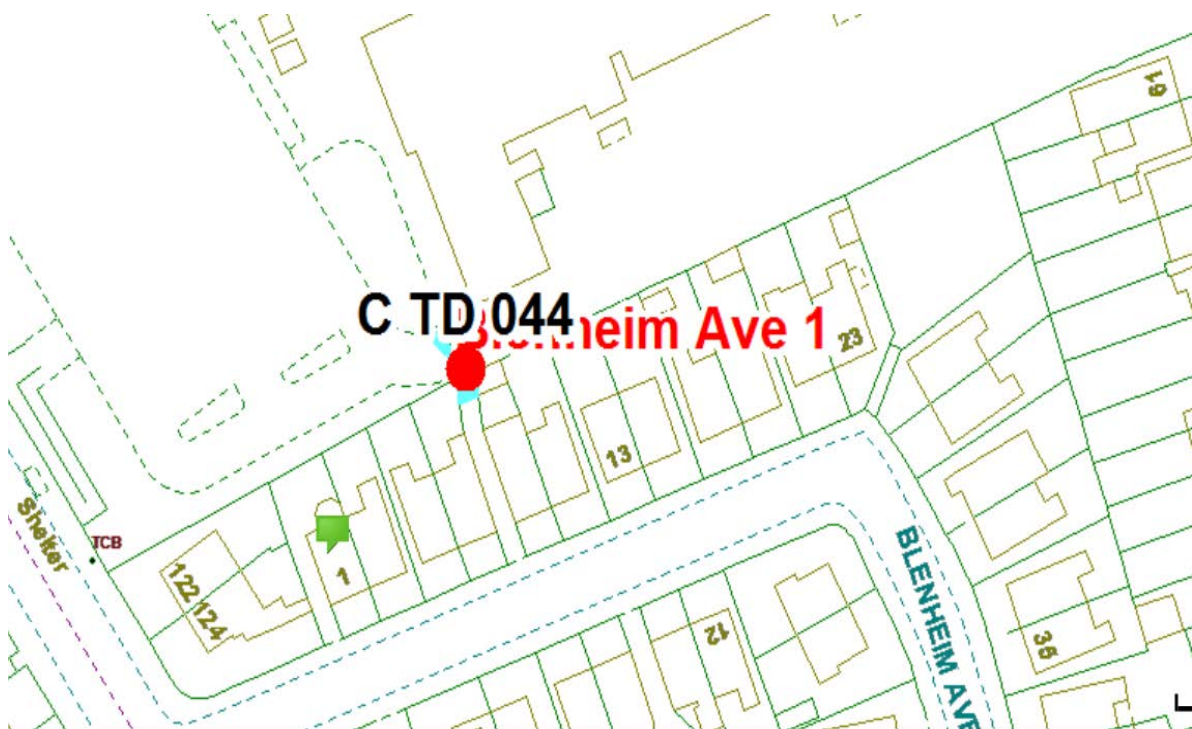
Scheme Name: Blenheim Avenue 1

Addresses contained within the PSPO:-

1-40 Blenheim Avenue

There are no alternative routes for public access.

Following the consultation in December 2020 no comments or objections were received regarding the Alley Gate scheme known as Blenheim Avenue.





4.

**Blenheim Avenue**

Ward: Tyldesley

Scheme Name: Blenheim Avenue

Addresses contained within the PSPO:-

45-57 Blenheim Avenue

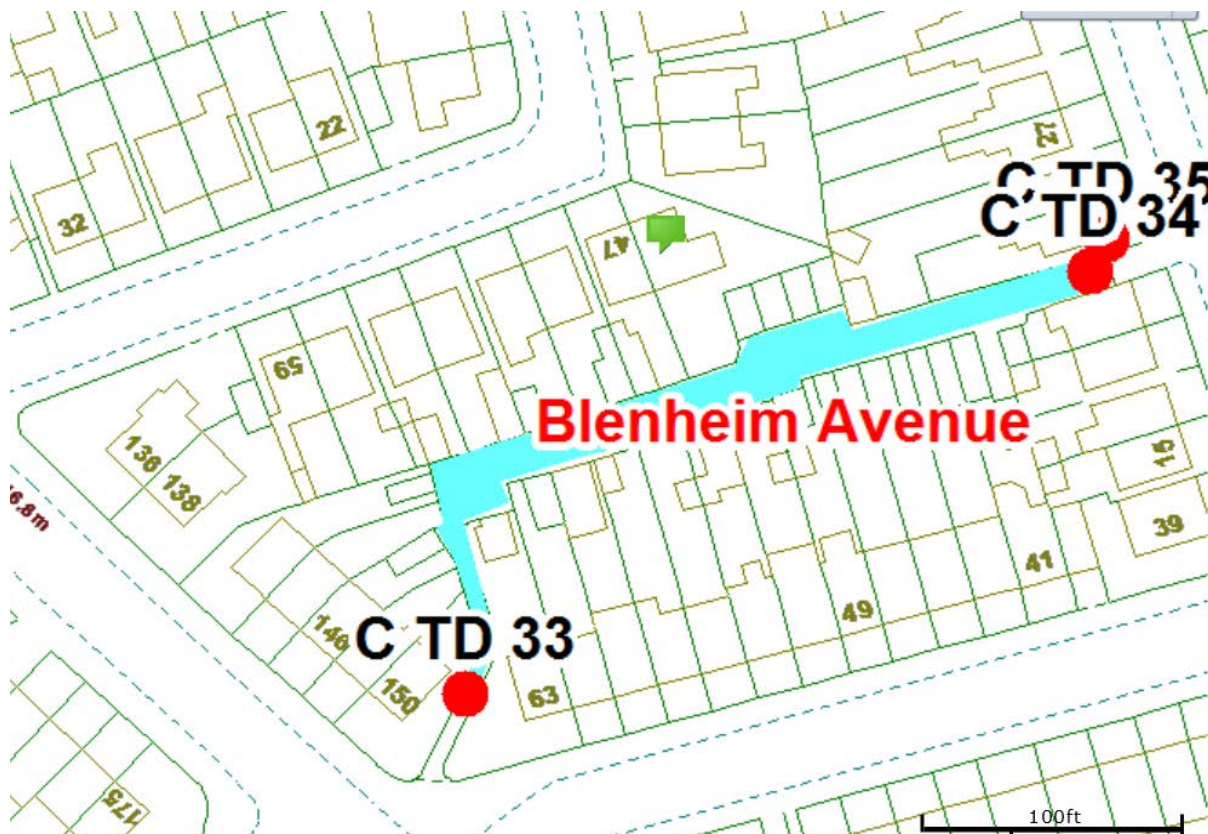
41-63 Cumberland Avenue

142-150 Park Road

19-23 Salisbury Avenue

Alternative routes for public access are via Blenheim Avenue, Cumberland Avenue, Park Road and Salisbury Avenue.

Following the consultation in December 2020 no comments or objections were received regarding the Alley Gate scheme known as Blenheim Avenue.



5.

**Condor Grove**

Ward: Tyldesley

Scheme Name: Condor Grove

Addresses contained within the PSPO:-

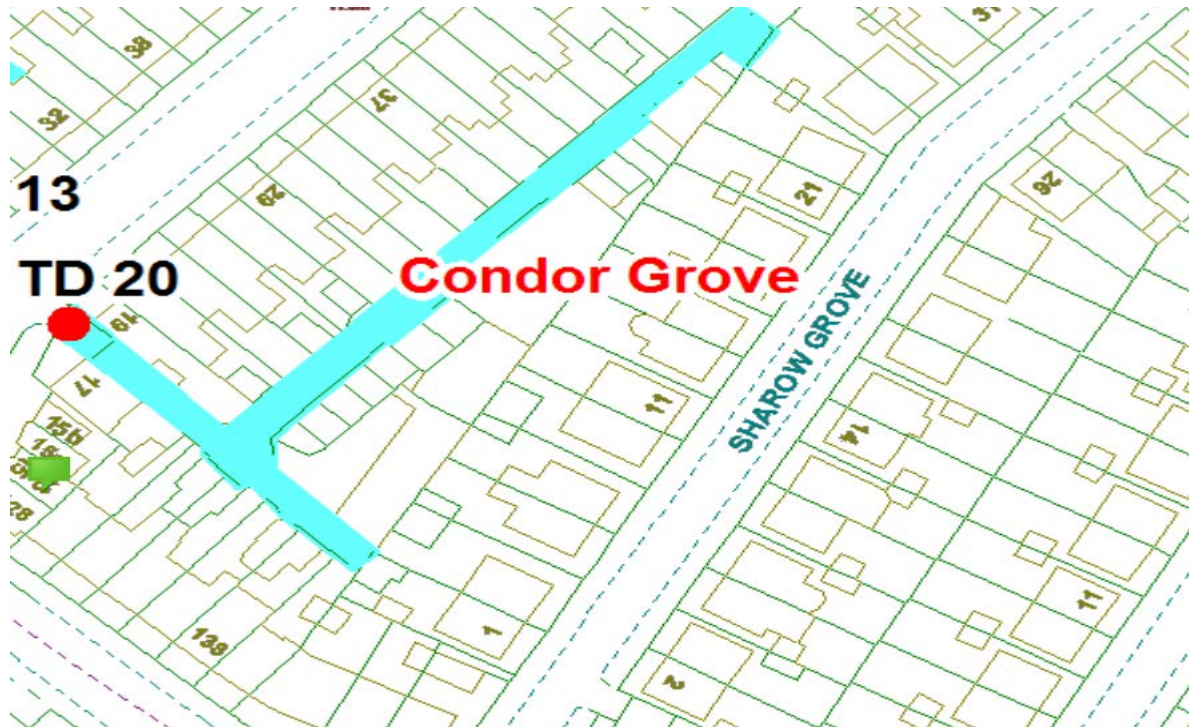
15-53 Condor Grove

130-140 Grasmere Road

1-9 Sharrow Grove

There are no alternative routes for public access.

Following the consultation in December 2020 no comments or objections were received regarding the Alley Gate scheme known as Condor Grove.



6.

**Cumberland Avenue**

Ward: Tyldesley

Scheme Name: Cumberland Avenue

Addresses contained within the PSPO:-

2-54 Cumberland Avenue

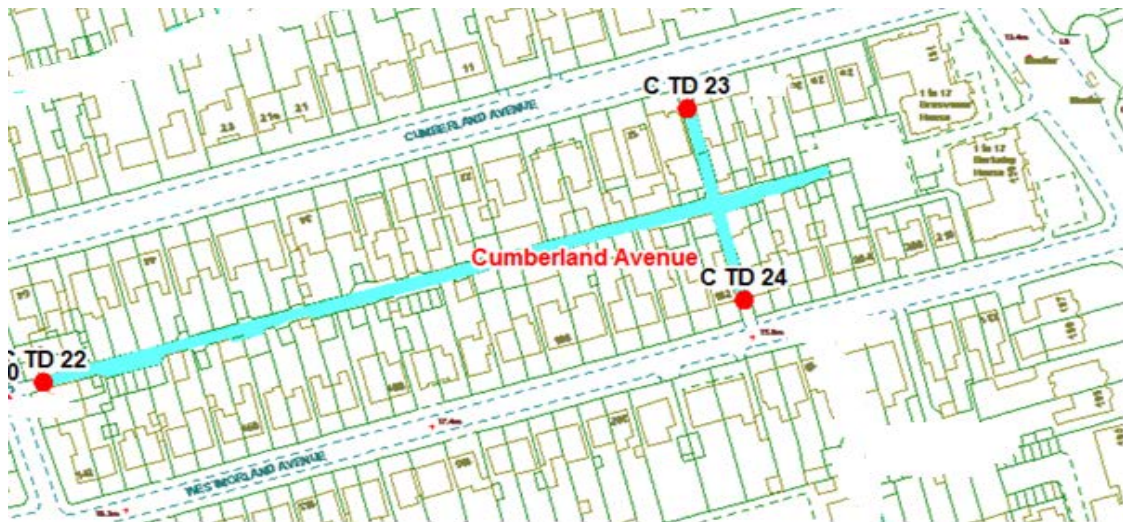
142-204 Westmorland Avenue

183-185 Whitegate Drive

2-8 Salisbury Road

Alternative routes for public access are via Cumberland Avenue, Westmorland Avenue, Whitegate Drive and Salisbury Road.

Following the consultation in December 2020 no comments or objections were received regarding the Alley Gate scheme known as Cumberland Avenue.



7.

**Cunliffe Road 3**

Ward: Tyldesley

Scheme Name: Fern Grove 1

Addresses contained within the PSPO:-

89-169 Cunliffe Road

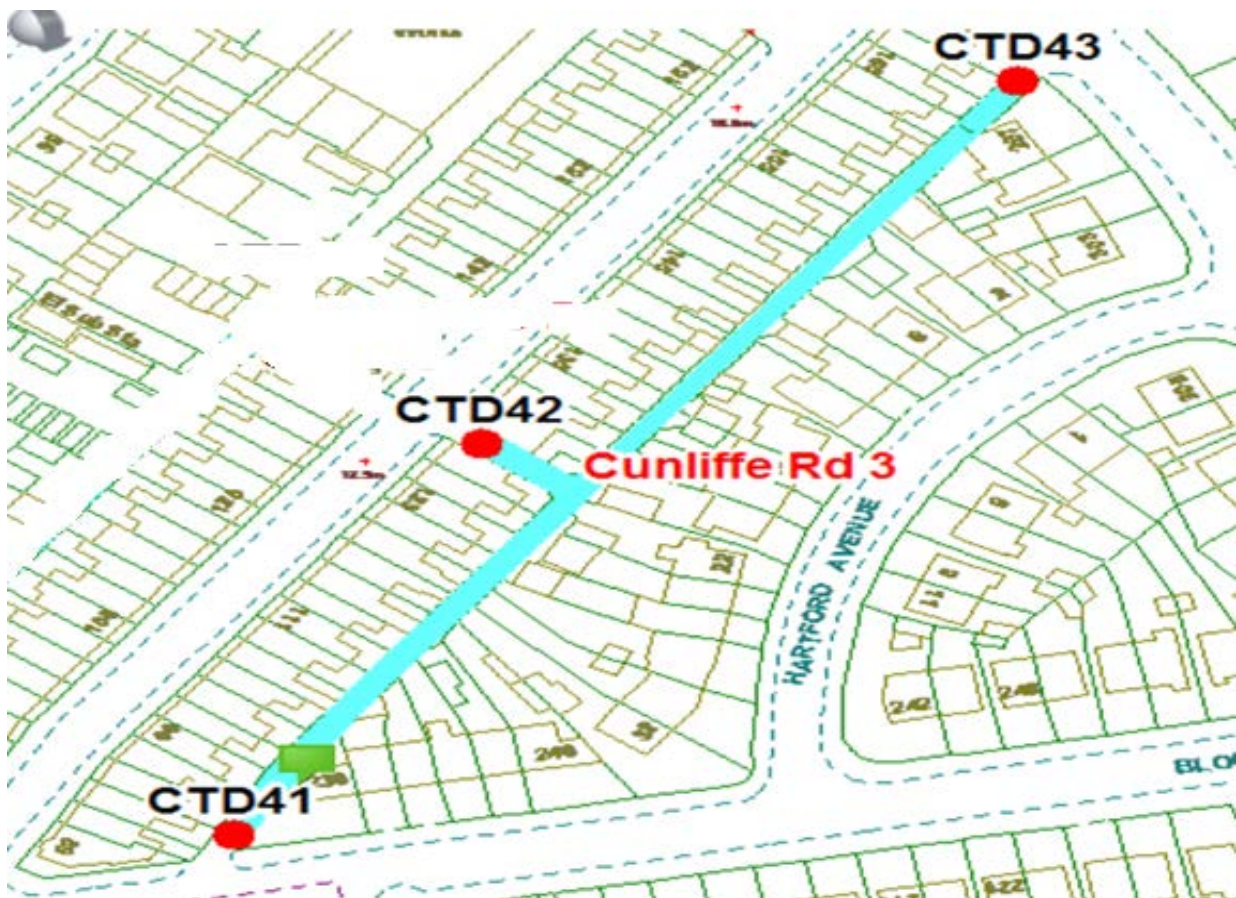
2-32 Hartford Avenue

230-240 Bloomfield Road

297 Park Road

Alternative routes for public access are via Cunliffe Road, Hartford Avenue, Bloomfield Road and Park Road.

Following the consultation in December 2020 no comments or objections were received regarding the Alley Gate scheme known as Cunliffe Road 3.



8.

**Cunliffe Road**

Ward: Tyldesley

Scheme Name: Cunliffe Road

Addresses contained within the PSPO:-

195-255 Cunliffe Road

1-3 Stratford Gardens

Alternative routes for public access are via Cunliffe Road and Stratford Gardens.

Following the consultation in December 2020 no comments or objections were received regarding the Alley Gate scheme known as Cunliffe Road.



9.

**Dinckley Grove**

Ward: Tyldesley

Scheme Name: Dinckley Grove

Addresses contained within the PSPO:-

48 Auburn Grove

22-28 Dinckley Grove

1-19 Kingsland Grove

273-291 Park Road

Alternative routes for public access are via Auburn Grove, Dinckley Grove, Kingsland Grove and Park Road.

Following the consultation in December 2020 no comments or objections were received regarding the Alley Gate scheme known as Dinckley Grove.



10.

**Fern Grove 1**

Ward: Tyldesley

Scheme Name: Fern Grove 1

Addresses contained within the PSPO:-

2-10 Fern Grove

55-105 Keswick Road

177-195 Park Road

84-124 Westmorland Avenue

Alternative routes for public access are via Fern Grove, Keswick Road, Westmorland Avenue and Park Road.

Following the consultation in December 2020 no comments or objections were received regarding the Alley Gate scheme known as Fern Grove 1.



11.

**Gloucester Avenue**

Ward: Tyldesley

Scheme Name: Gloucester Avenue

Addresses contained within the PSPO:-

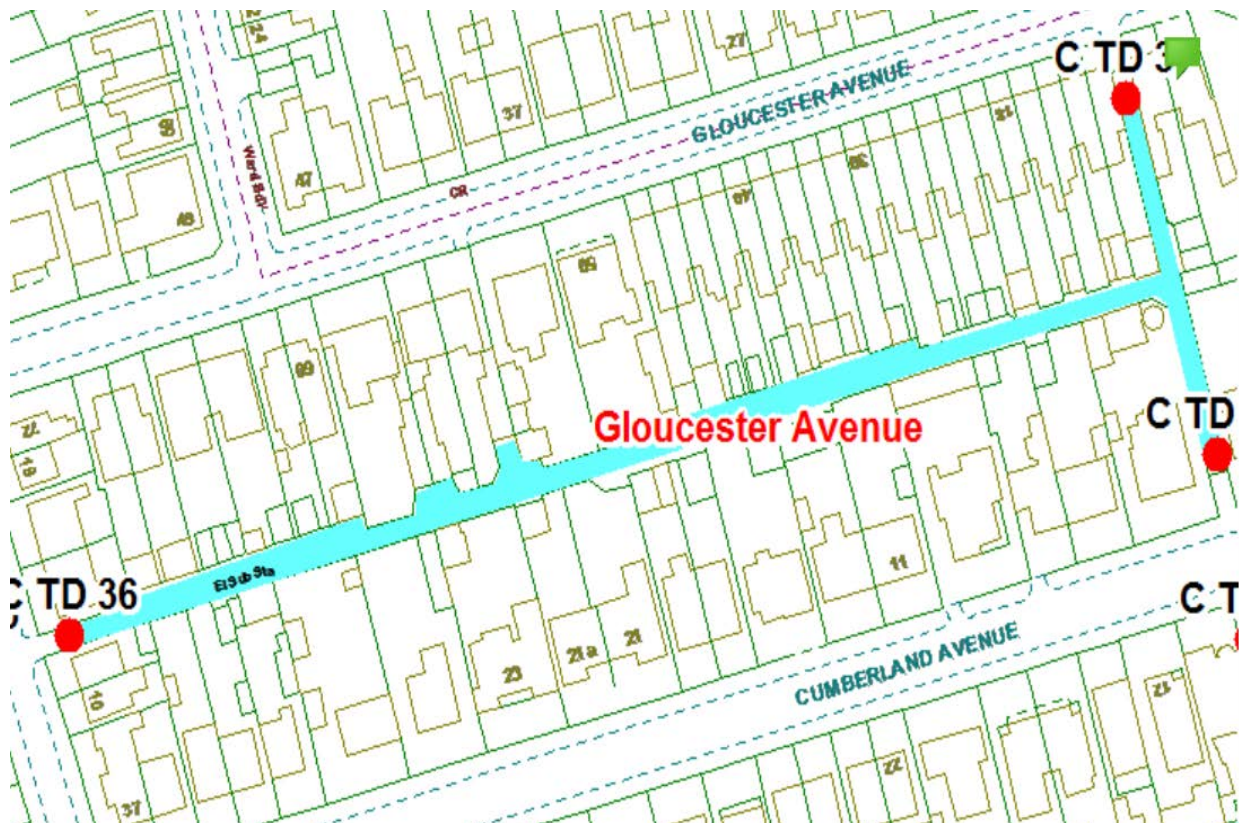
1-37 Cumberland Avenue

6-70 Gloucester Avenue

12-14 Salisbury Road

Alternative routes for public access are via Cumberland Avenue, Gloucester Avenue and Salisbury Road.

Following the consultation in December 2020 no comments or objections were received regarding the Alley Gate scheme known as Gloucester Road.





12.

**Kingsland Grove**

Ward: Tyldesley

Scheme Name: Kingsland Grove

Addresses contained within the PSPO:-

2-20 Dinckley Grove

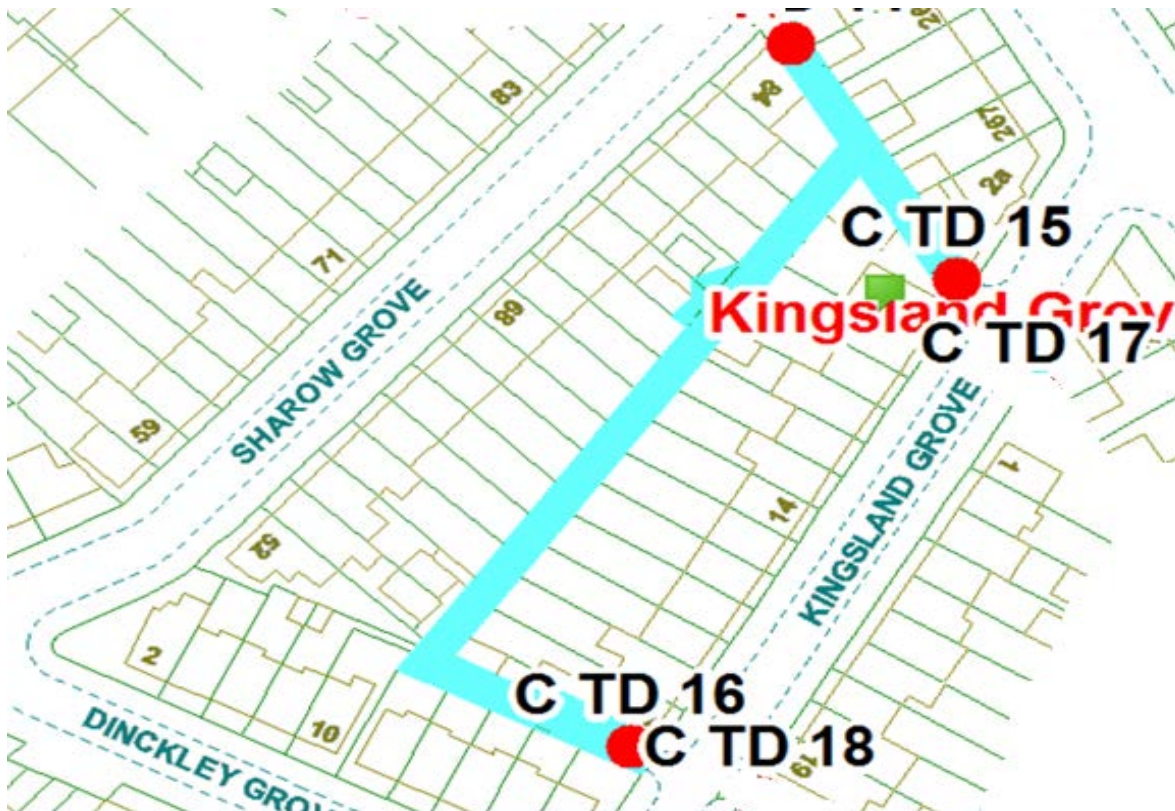
2-26 Kingsland Grove

261-267 Park Road

52-86 Sharow Grove

Alternative routes for public access are via Park Road, Kingsland Grove, Park Road and Sharow Grove.

Following the consultation in December 2020 no comments or objections were received regarding the Alley Gate scheme known as Kingsland Grove.



13.

**Lune Grove**

Ward: Tyldesley

Scheme Name: Lune Grove

Addresses contained within the PSPO:-

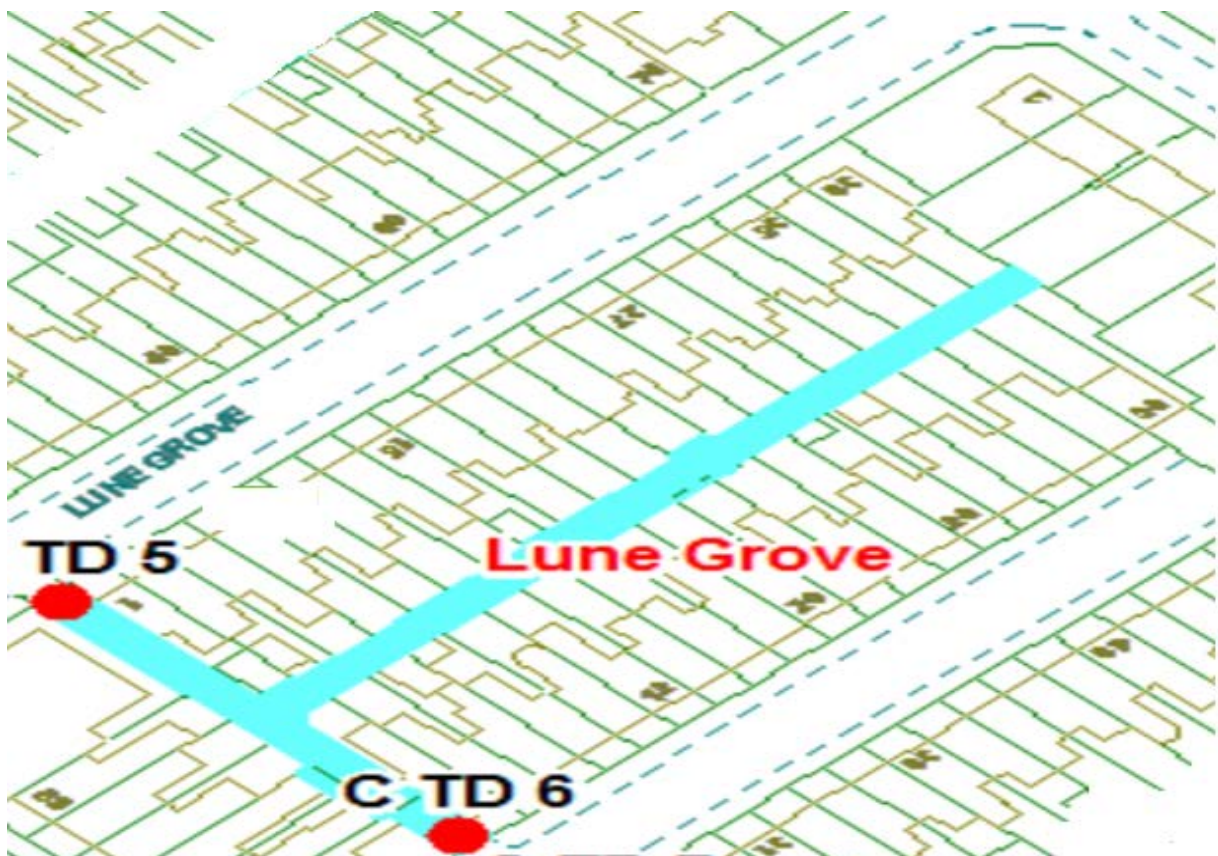
66-78 Grasmere Road

1-39 Lune Grove

2-38 Wyre Grove

Alternative routes for public access are Grasmere Road, Lune Grove and Wyre Grove.

Following the consultation in December 2020 no comments or objections were received regarding the Alley Gate scheme known as Lune Grove.



14.

**Mayfair Road**

Ward: Tyldesley

Scheme Name: Mayfair Road

Addresses contained within the PSPO:-

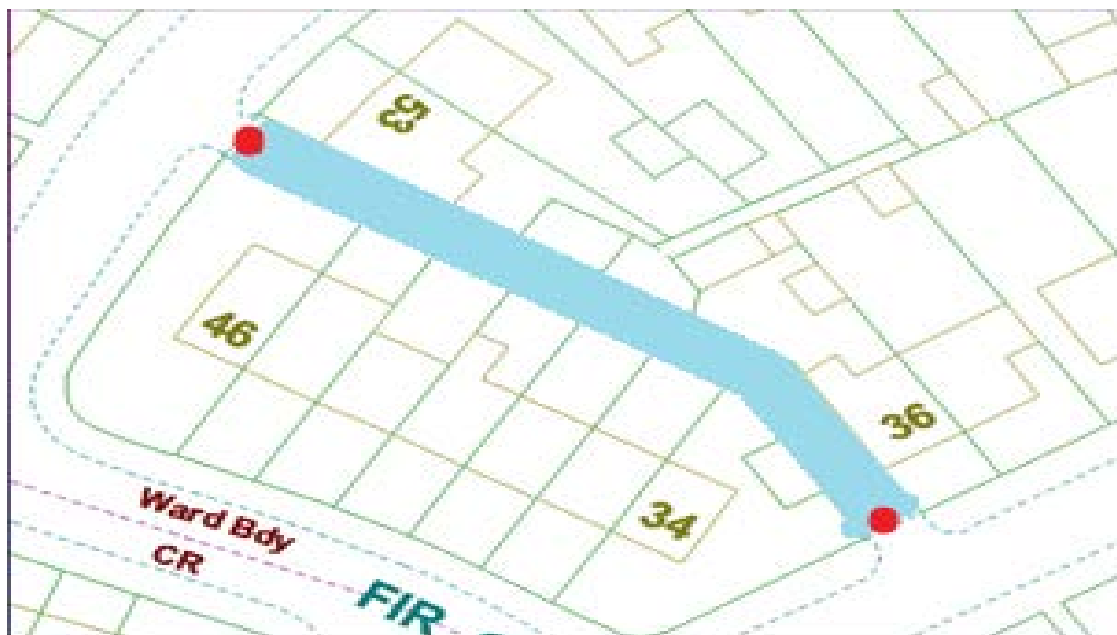
45-53 Glastonbury Avenue

34-46 Fir Grove

32-36 Mayfair Road

Alternative routes for public access are Glastonbury Avenue, Fir Grove and Mayfair Road.

Following the consultation in December 2020 no comments or objections were received regarding the Alley Gate scheme known as Mayfair Road.



15.

**Pine Avenue**

Ward: Tyldesley

Scheme Name: Pine Avenue

Addresses contained within the PSPO:-

2-18 Pine Avenue

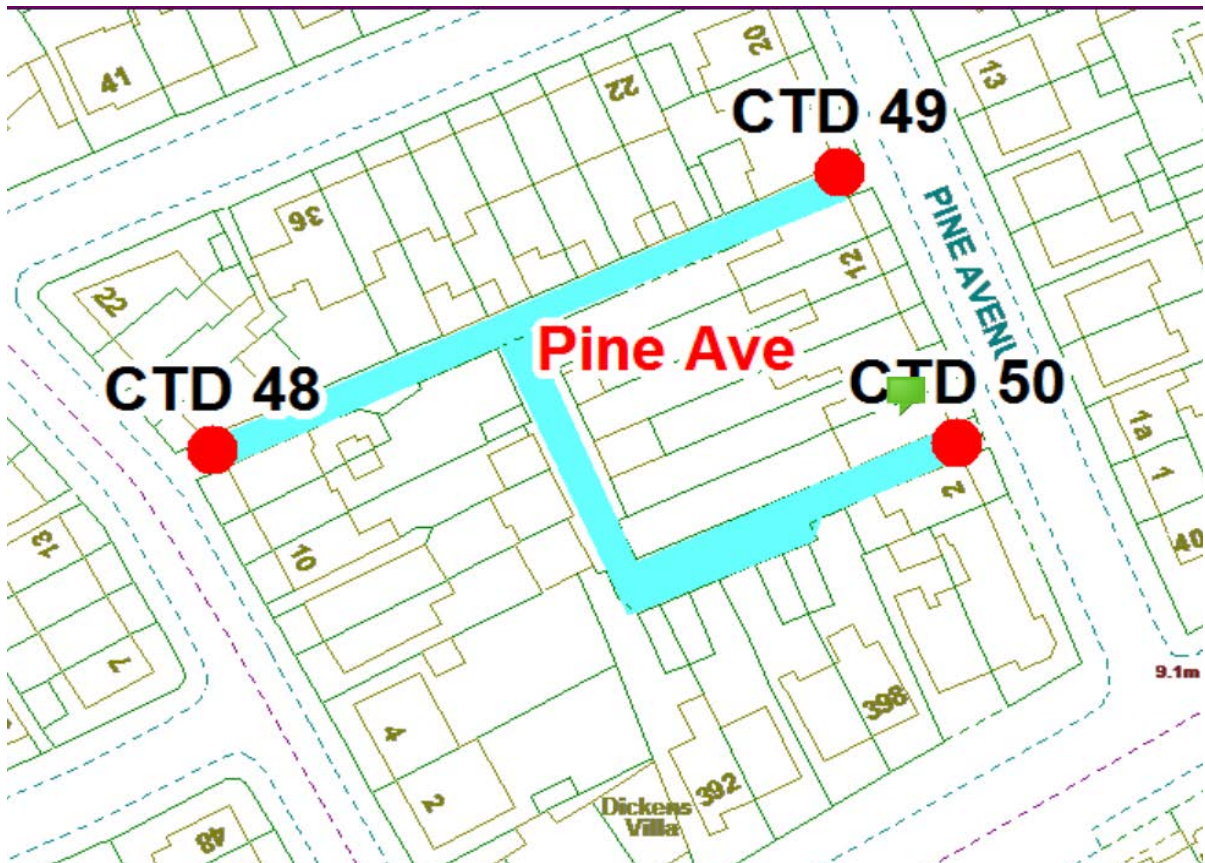
4-18 Fir Grove

22-36 Laurel Avenue

392-400 Waterloo Road

Alternative routes for public access are via Pine Avenue, Fir Grove, Laurel Avenue and Waterloo Road.

Following the consultation in December 2020 no comments or objections were received regarding the Alley Gate scheme known as Pine Avenue.



16.

**Ripon Road 1**

Ward: Tyldesley

Scheme Name: Ripon Road 1

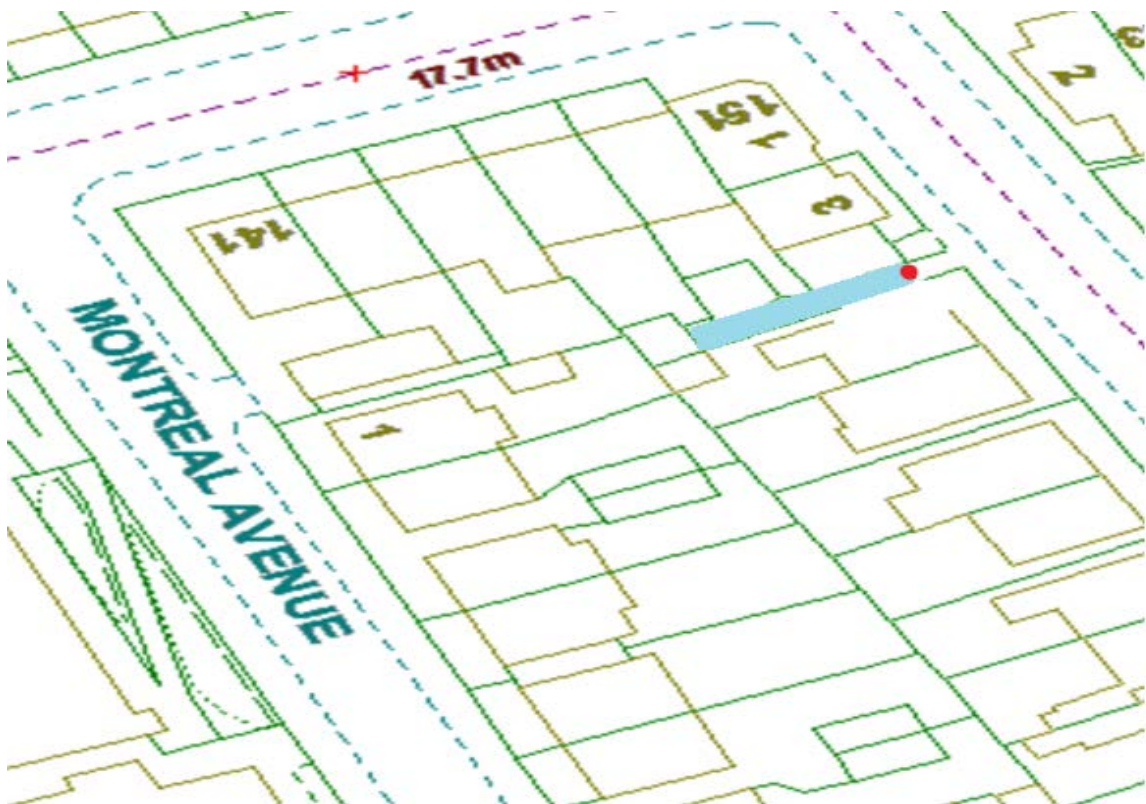
Addresses contained within the PSPO:-

5-7 Ripon Road

147-151 Palatine Road

Alternative routes for public access are via Ripon Road and Palatine Road.

Following the consultation in December 2020 no comments or objections were received regarding the Alley Gate scheme known as Ripon Road.



17.

**Salisbury Road**

Ward: Tyldesley

Scheme Name: Salisbury Road

Addresses contained within the PSPO:-

7-13 Salisbury Road

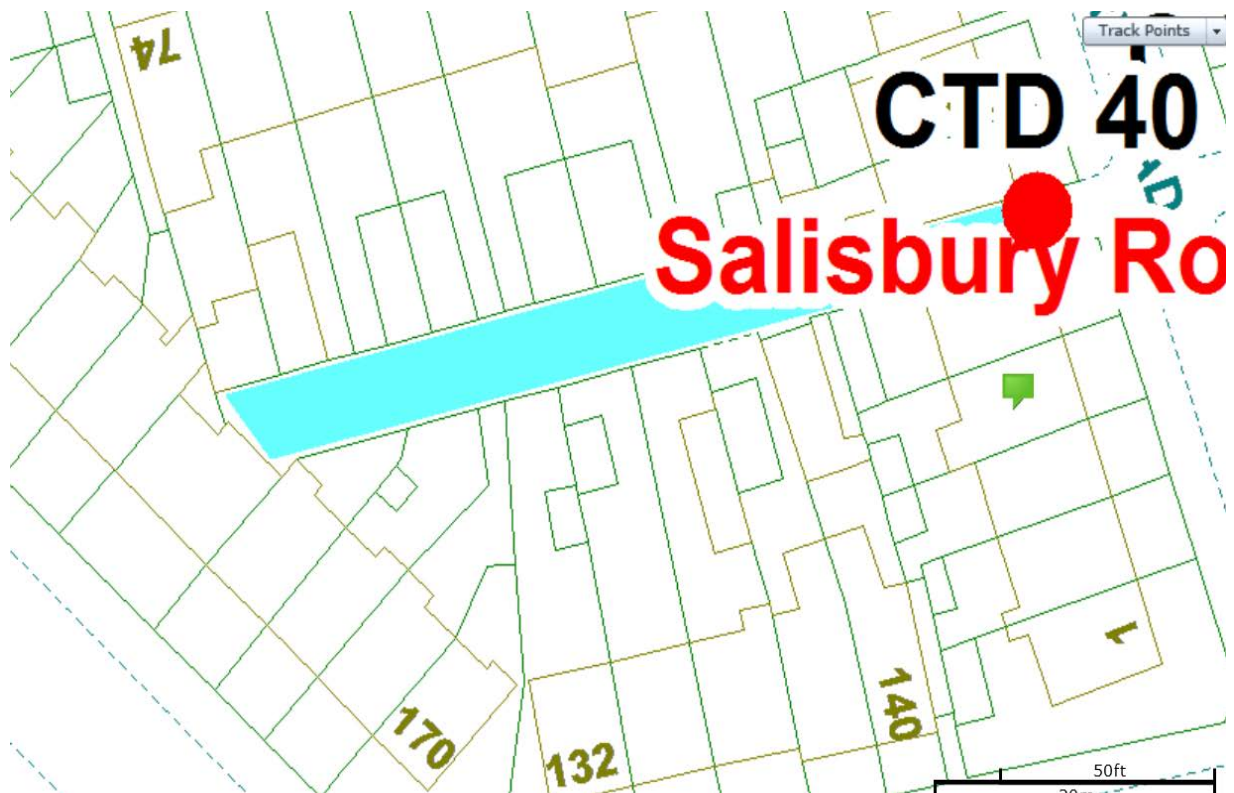
56-74 Cumberland Road

156-170 Park Road

132-140 Westmorland Avenue

There are no alternative routes for public access.

Following the consultation in December 2020 no comments or objections were received regarding the Alley Gate scheme known as Salisbury Road.



18.

**Sharow Grove**

Ward: Tyldesley

Scheme Name: Sharow Grove

Addresses contained within the PSPO:-

77-93 Condor Grove

247-259 Park Road

49-93 Sharow Grove

There are no alternative routes for public access.

Following the consultation in December 2020 no comments or objections were received regarding the Alley Gate scheme known as Sharow Grove.



19.

**Somerset Avenue**

Ward: Tyldesley

Scheme Name: Somerset Avenue

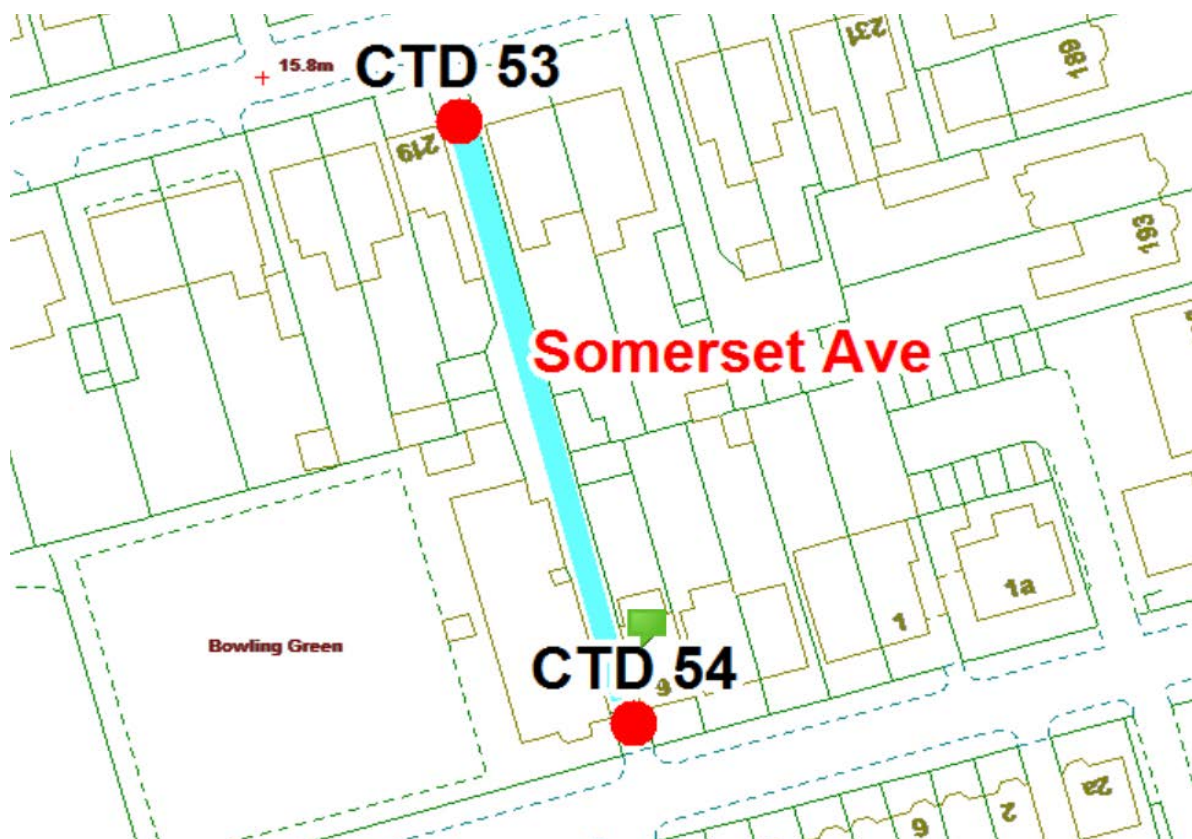
Addresses contained within the PSPO:-

9 Somerset Avenue

217-221 Westmorland Avenue

There are no alternative routes for public access.

Following the consultation in December 2020 no comments or objections were received regarding the Alley Gate scheme known as Somerset Avenue.





20.

**Thirsk Grove**

Ward: Tyldesley

Scheme Name: Thirsk Grove

Addresses contained within the PSPO:-

42-46 Thirsk Grove

37-43 Auburn Grove

There are no alternative routes for public access.

Following the consultation in December 2020 no comments or objections were received regarding the Alley Gate scheme known as Thirsk Grove.



21.

**Thornber Grove**

Ward: Tyldesley

Scheme Name: Thornber Grove

Addresses contained within the PSPO:-

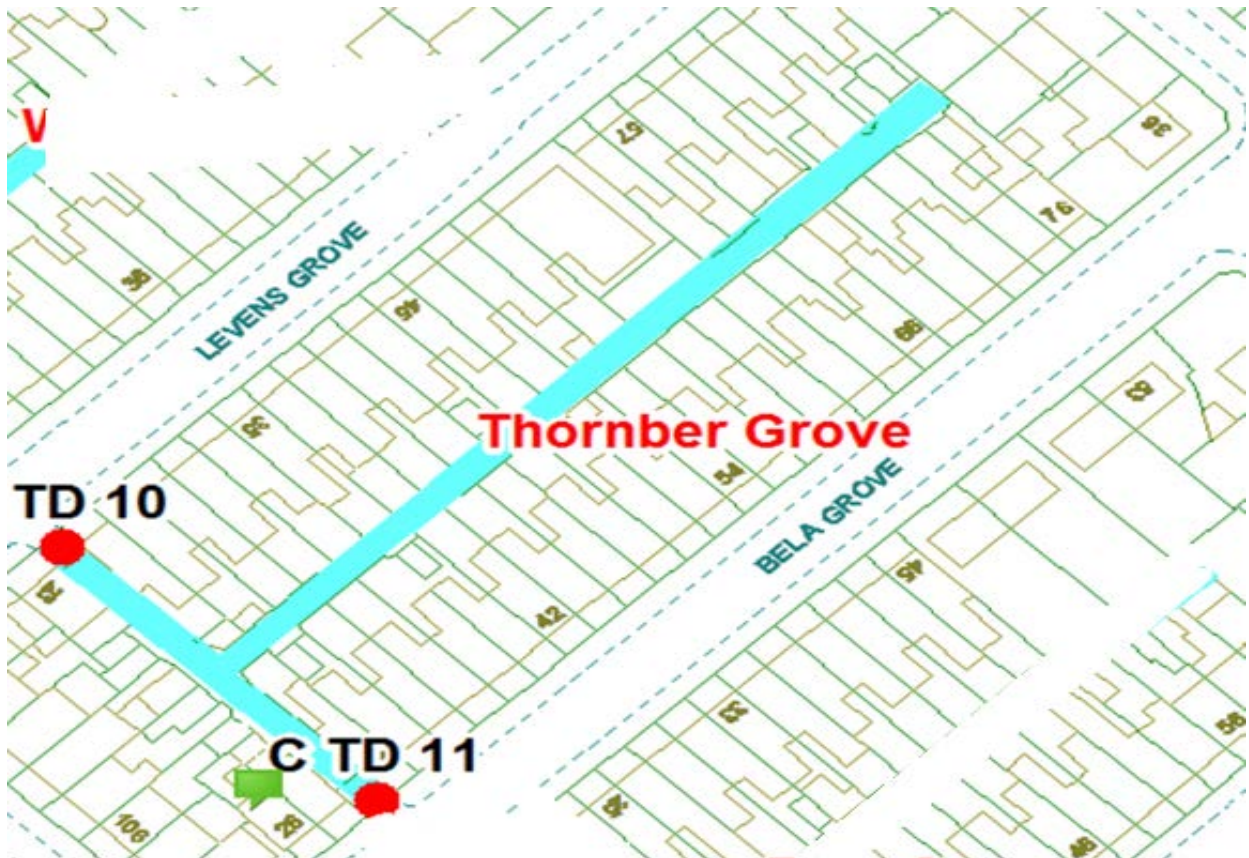
26-76 Bela Grove

96-110 Grasmere Road

23-69 Levens Grove

There are no alternative routes for public access.

Following the consultation in December 2020 no comments or objections were received regarding the Alley Gate scheme known as Thornber Grove.



22.

**Westmorland Avenue**

Ward: Tyldesley

Scheme Name: Westmorland Avenue

Addresses contained within the PSPO:-

48-66 Grasmere Road

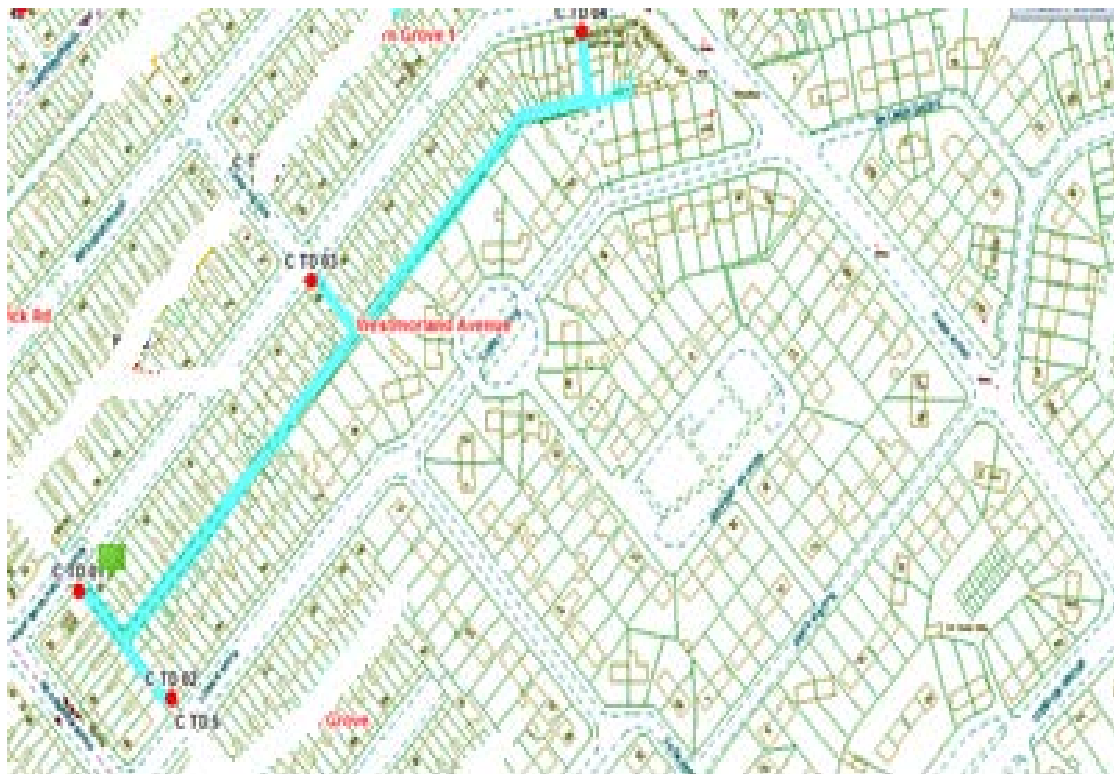
36-110 Lune Grove

199-207 Park Road

29-157 Westmorland Avenue

Alternative routes for public access are via Grasmere Road, Lune Grove, Park Road and Westmorland Avenue.

Following the consultation in December 2020 no comments or objections were received regarding the Alley Gate scheme known as Westmorland Avenue.



23.

**Wood Park Road**

Ward: Tyldesley

Scheme Name: Wood Park Road

Addresses contained within the PSPO:-

4-18 Wood Park Road

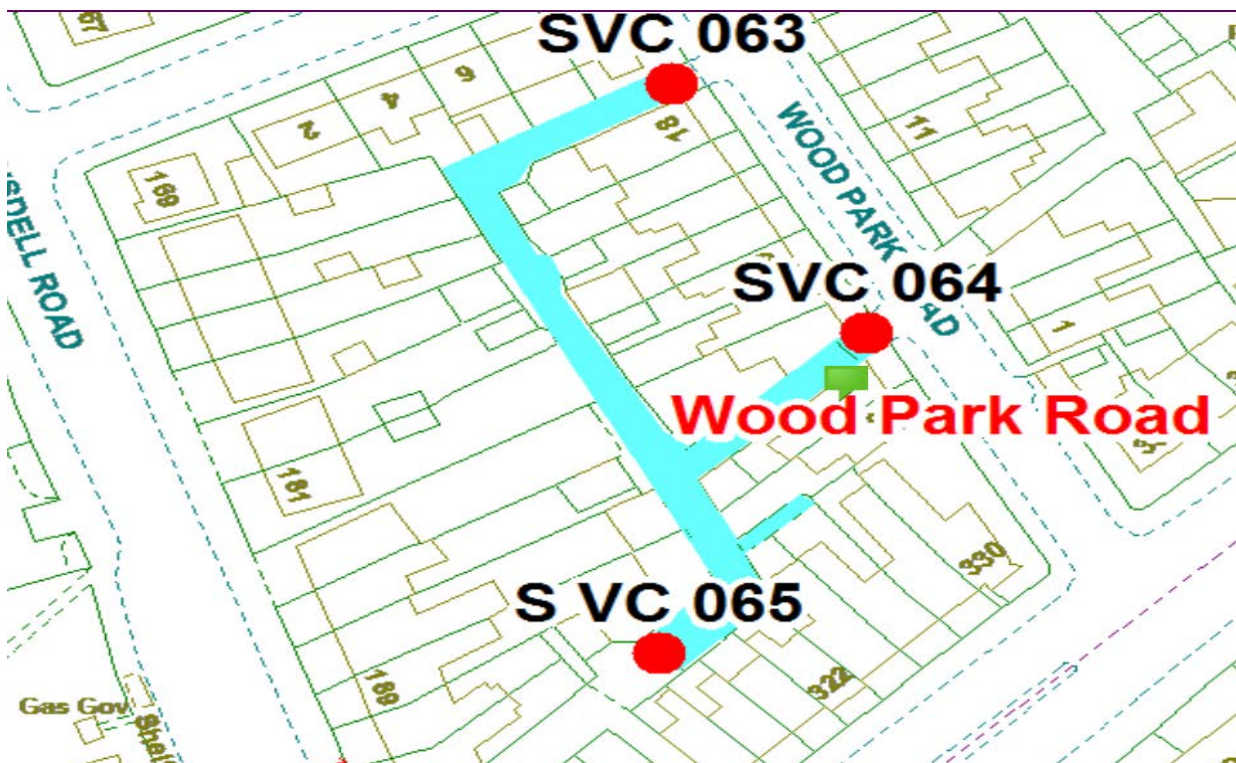
4-10 Brun Grove

171-193 Ansdell Road

318-330 Waterloo Road

Alternative routes for public access are via Wood Park Road, Brun Grove, Ansdell Road, Waterloo Road

Following the consultation in December 2020 no comments or objections were received regarding the Alley Gate scheme known as Wood Park Road.



24.

**Woodland Grove 1**

Ward: Tyldesley

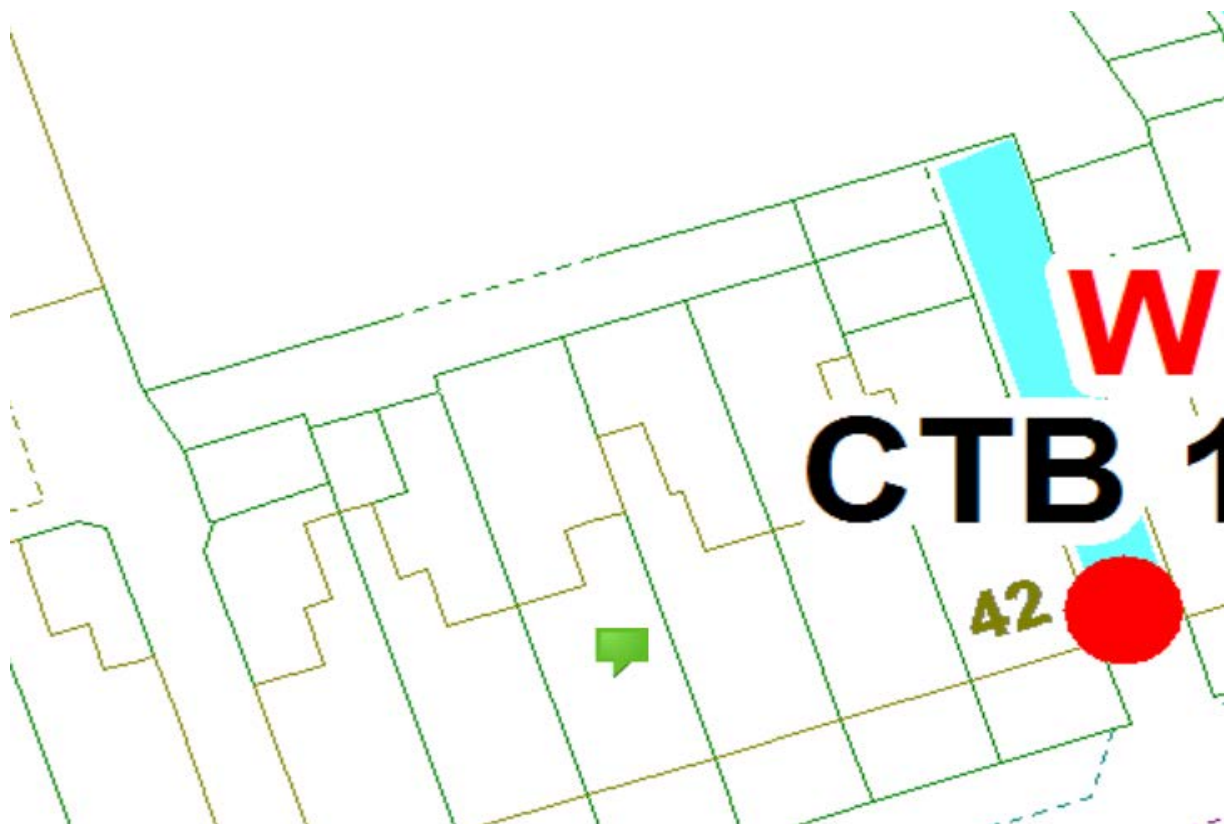
Scheme Name: Woodland Grove 1

Addresses contained within the PSPO:-

36-44 Woodland Grove

There are no alternative routes for public access.

Following the consultation in December 2020 no comments or objections were received regarding the Alley Gate scheme known as Woodland Grove 1.



25.

**Wyre Grove 1**

Ward: Tyldesley

Scheme Name: Wyre Grove 1

Addresses contained within the PSPO:-

80-94 Wyre Grove

22-56 Levens Grove

26 Thornber Grove

23-61 Wyre Grove

Alternative routes for public access are via 80-94 Grasmere Road, Levens Grove, Thornber Grove and Wyre Grove.

Following the consultation in December 2020 no comments or objections were received regarding the Alley Gate scheme known as Wyre Grove 1.



